

INDIAN OCEAN

19 42 15 S

126 31 48 E

MARTU DETERMINATION AREA WAG6110/98





FIRST SCHEDULE

NNTR attachment:

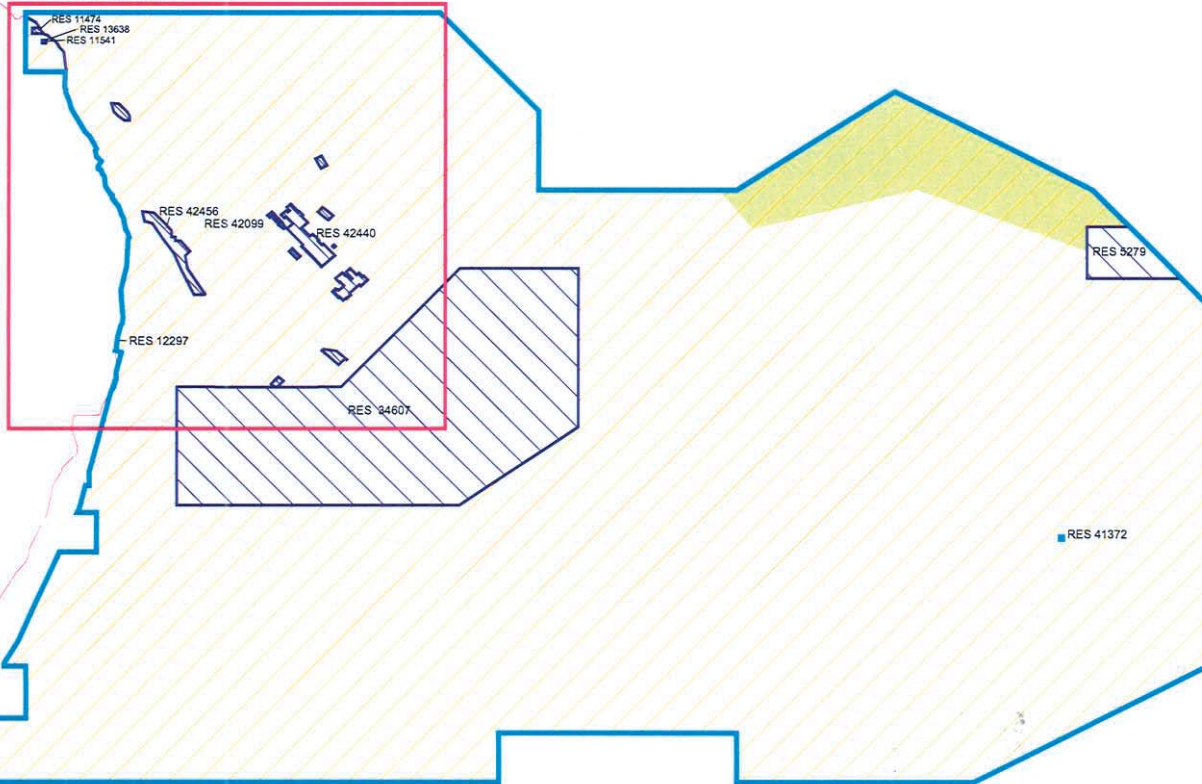
WCD2002/002,

Attachment A: Map of First Schedule,
Page 1 of 1, A4, 27/09/2002

LEGEND

-  DETERMINATION AREA
-  SHARED AREA OF THIRD SCHEDULE
-  DETERMINATION AREA AS DEFINED IN CLAUSE 2 OF THE MINUTE OF CONSENT DETERMINATION OF NATIVE TITLE.
-  AREAS REFERRED TO IN CLAUSE 1 OF THE MINUTE OF CONSENT ORDERS (WITH RESPECT TO WHICH NO DETERMINATION IS MADE.)

SEE ENLARGEMENT 1



Department of
Land Administration
Land Claims Mapping Unit
PRODUCED 04/09/2002

CADASTRE SOURCE DOLA SC08 MAY 2001
OUR REF H:\NEW\WAG6110_98\GNWAG6110_98.GDA
REFERENCE SHOULD BE MADE TO NNTR FOR CONFIRMATION OF THIS BOUNDARY FOR ANY LEGAL PURPOSES
NATIVE TITLE CLAIM BOUNDARY INTERPOLATED FROM THE NATIONAL NATIVE TITLE TRIBUNAL REGISTER

120 00 00 E

26 00 00 S